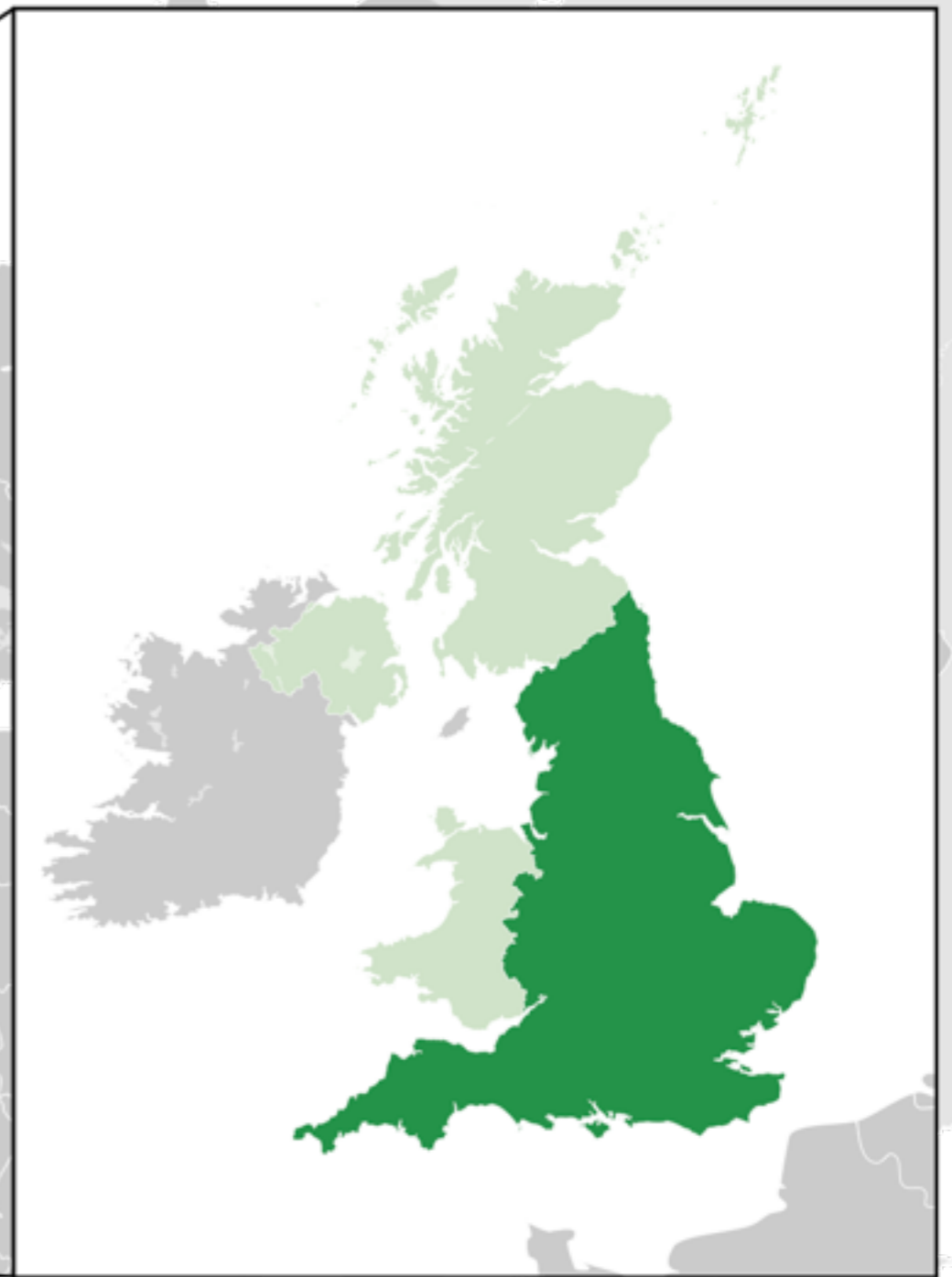




STONEHENGE





STONEHENGE

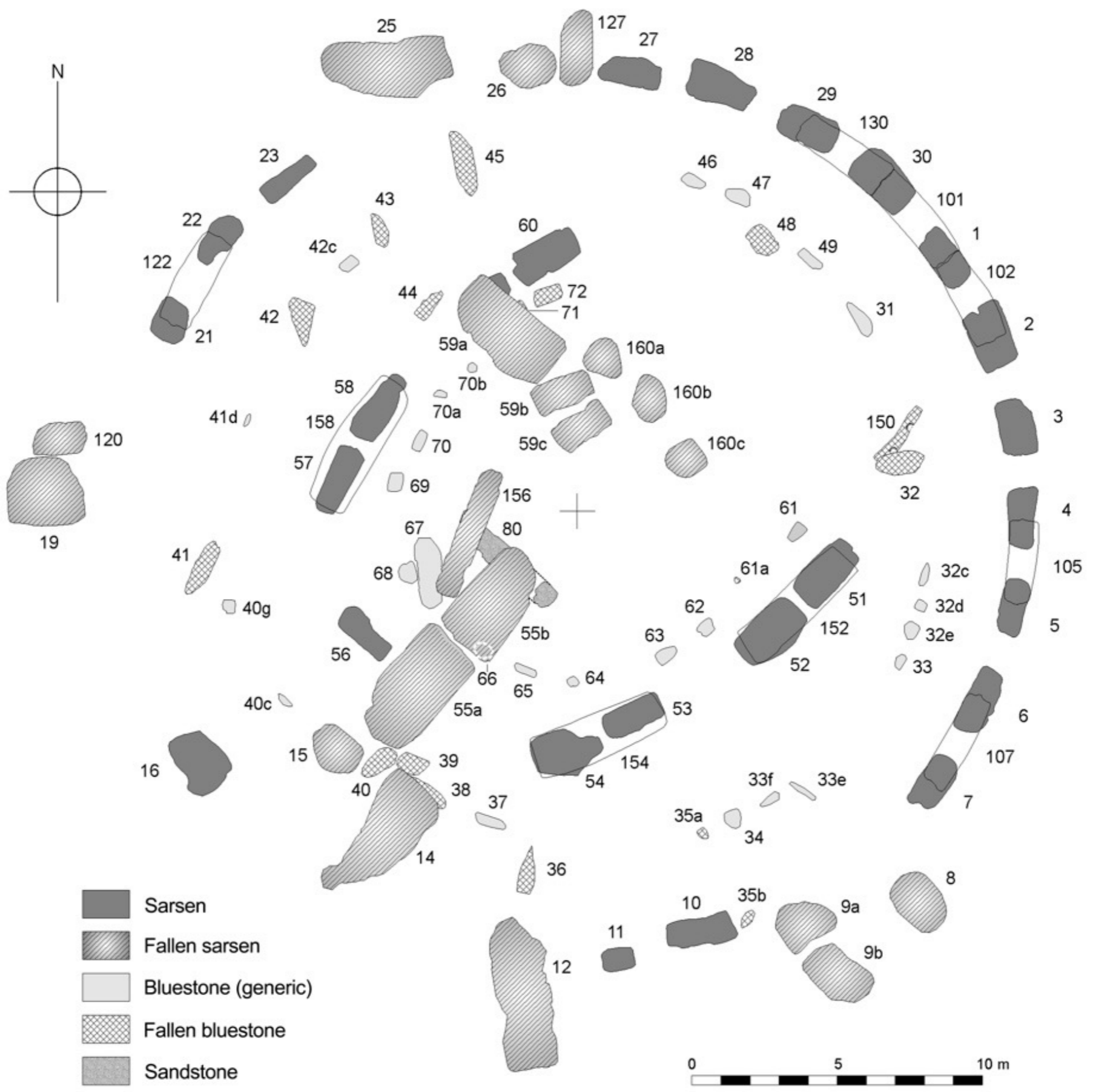






STANDING STONES

MENHIR



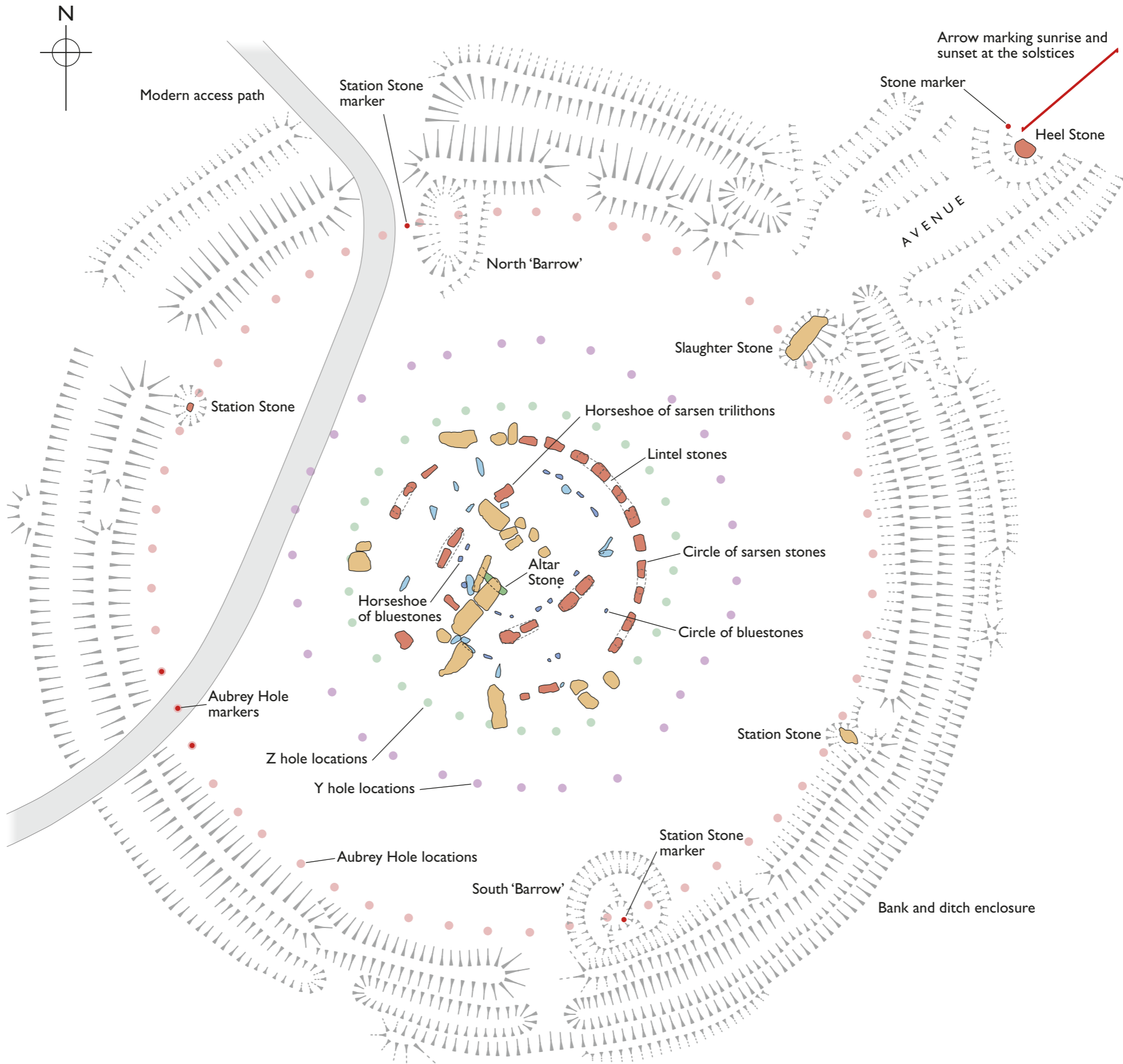
SO

MUCH

MORE









STONEHENGE CURSUS



WOODHENGE





WOODHENGE

BARROWS



BARROW GROUPS

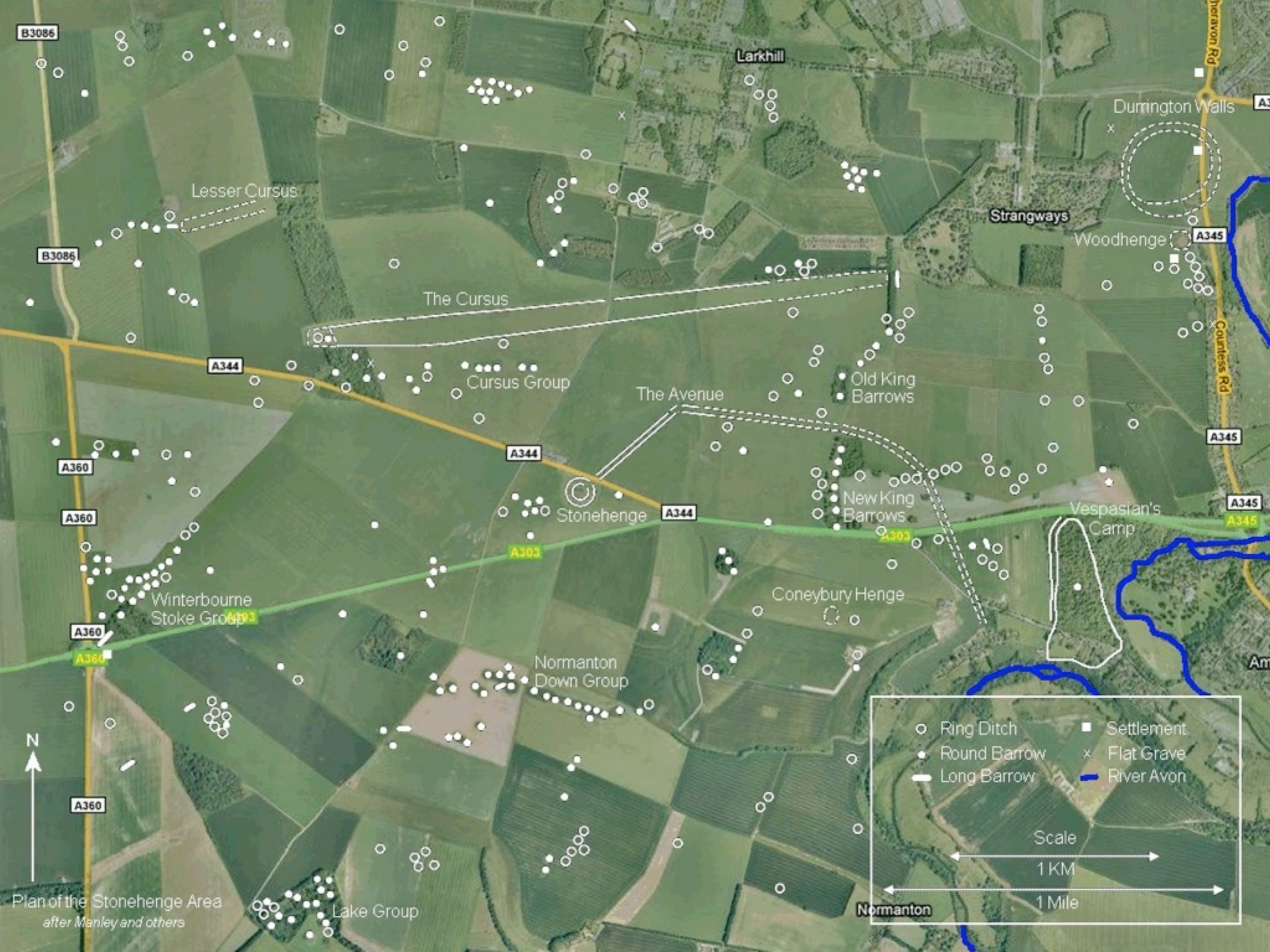


AVEBURY





AVEBURY



B3086

Larkhill

Durrington Walls

Lesser Cursus

Strangways

Woodhenge

B3086

The Cursus

A344

Cursus Group

Old King Barrows

A360

The Avenue

A344

Stonehenge

New King Barrows

Vespasian's Camp

A360

Winterbourne Stoke Group

A344

Coneybury Henge

Normanton Down Group

A360

N

- Ring Ditch
- Round Barrow
- Long Barrow
- Settlement
- × Flat Grave
- River Avon

Scale

1 KM

1 Mile

Normanton

Plan of the Stonehenge Area
after Manley and others

Lake Group

EARLY IDEAS ABOUT

STONEHENGE



A. Saxa que vocantur Corsestones pondere 12 tonnarum
altitudine 24 pedes, latitudine pedes 7 ambitu 15.
B. Saxa que vocantur Cronelt. 6 vel 7 tonnarum.
C. Locus ubi ossa humana effodiuntur.





10,069. P. Z - SALISBURY-PLAIN.

**SO, WHAT DID PEOPLE
THINK STONEGENGE WAS?**

(hint: some crazy ideas, some not so crazy)

- ① **THE DEVIL**
- ② **MERLIN (AND KING ARTHUR)**
- ③ **THE ROMANS**
- ④ **THE DRUIDS**

- 1 THE DEVIL**
- 2 MERLIN (AND KING ARTHUR)**
- 3 THE ROMANS**
- 4 THE DRUIDS**

HEELSTONE



- ① THE DEVIL
- ② MERLIN (AND KING ARTHUR)
- ③ THE ROMANS
- ④ THE DRUIDS

si in scripta iocunde & memoriter predicen-
tur. Talia in. & de talib; multociens cogita-
ti: obtulit walterus oxnefordensis archidi-
aconus uir memoria arte atq; in exoticis hi-
storis eruditus. quendam britannici se-
monis librum uetustissimum. quia br-
to primo rege britonum usq; ad cadual-
drum filium caduallonis actus omni-
continue & ex ordine ppulchris orationib;
ppnebat. Rogatu quoq; illius ductus. tam
& si infra alienos ortulos falerata uerba si
collegerim: agresti tamen stilo ppriisq; cala-
mis contentus. codicem illum in latinum
sermonem transferre curauit. Nam si am-
pulosius dictionib; pagina illiussem: te-
dium legentib; ingerem. dum magis in
exponendis uerbis. quam in historia intel-
ligenda ipsos comorari oporteret. Opusculo
meo igitur uolente dux claudiocestrie fa-
ueas. ut sic te doctore. te monitore corrigat.
quod non ex garfridi monemutensis fon-
ticulo censeatur exortum: s; sale unnerue
tue conditum illius dicatur edicio. quem
henricus illustris rex angloꝝ generauit.
quem philosophia litteralib; erudiuit. que
mutata pbrtas in milicia militib; prefecit.
unde britannia t nunc temporib; nostris.
ac si alterum henricum adeptam inter no gra-
tulari affectu.

Britannia insularum optima in
occidentali oceano inter galliam
& hiberniam sita. octoginta mi-
lia in longum. ducenta uero in
latum continens. quicquid mortalium u-
su congruit. indeficienti fertilitate mini-
strat. Omni etenim genere metalli fecunda.
campos late pamosos habet. colles quoq; pre-
pollenti culture aptos. in quib; frugum de-

glio feruntur. Bis demum etiam bisq; quatuor ci-
uitatib; olim decorata erat. quarum quedam
dicitur in membris in desertis locis squalescunt.
quedam uero adhuc integre templa scōꝝ cū

HISTORIA REGUM BRITANNIAE

GEOFFREY OF MONMOUTH

AD 1136

pulch. normanni uidelicet atq; britannis.

saxonib; pictis & scottis. h-
lum ante ceteros annos a
re infederunt. donec ultra
ipsoꝝ supbiam supueniente. picti & saxoni-
b; cesserunt. Quaaliter uero & unde applicue-
runt: restat nunc parare ut in sequentib; ex-
plicabitur. *De aduentu enee in italiaꝝ.
& natiuitate briti.*



Eneas post troia-
num bellum ex-
cidium urbis cū
ascanio filio dis-
fugens: italiaꝝ
nauigio aduuit.
Ibi cum a latino re-
ge honorifice sus-

ceptus eet. inuidit turmus rutiloꝝ rex. & cū
ulo congressus est. Vmicanib; ergo illis: pre-
ualuit enneas. pemptoq; turmo: regnum ita-
lie & launiam filiam latini adeptus est.
Deniq; suprema die ipsius supueniente: as-
canus regia potestate sullimatus condi-
dit albam sup tiberim. genuitq; filium
cui nomen erat siluius. hic furti ue-
ueneri indulgens: inuipit eundam nepu-
launne. eamq; fecit pregnantem. sumiq;
id ascanio patri comptum eet: precepit ma-
gis suis explorare. quem seruum puella conce-
pisset. certitudine ergo rei compta. dixerunt

Supra Regi...

...



- ① THE DEVIL
- ② MERLIN (AND KING ARTHUR)
- ③ THE ROMANS
- ④ THE DRUIDS




JOHN WEBB

**(writing in the name of this guy,
Inigo Jones - his former boss)**



CAELUS

- ① THE DEVIL
- ② MERLIN (AND KING ARTHUR)
- ③ THE ROMANS
- ④ THE DRUIDS



JOHN AUBREY

1626 – 1697

DRUIDS





*Stonehenge, Slaughter Stone
and Aubrey Holes*

WHAT IS

STONEHENGE



A wide-angle photograph of the Stonehenge monument in England. The large, grey, rectangular stone structures are arranged in their characteristic circular formation on a lush green lawn. The sky is bright blue with scattered white clouds. In the distance, a few small figures of people can be seen on the horizon. Two black text boxes are overlaid on the image: one at the top center containing the words 'HISTORY OF' in white, and one at the bottom center containing the word 'CONSTRUCTION' in light blue.

HISTORY OF

CONSTRUCTION

STONEHENGE CONSTRUCTION

- ① PRE-CONSTRUCTION: ca. 8000-3100 BC
- ② PHASE 1: ca. 3100 BC
- ③ PHASE 2: ca. 3000 BC
- ④ PHASE 3 (I-V): ca. 2600-1600 BC

STONEHENGE CONSTRUCTION

- ① **PRE-CONSTRUCTION: ca. 8000-3100 BC**
- ② PHASE 1: ca. 3100 BC
- ③ PHASE 2: ca. 3000 BC
- ④ PHASE 3 (I-V): ca. 2600-1600 BC

CA. 8000 BC







MESOLITHIC POSTS

CA. 8000 BC

ROBIN HOOD'S BALL

CA. 4000 BC

CA. 3500 BC

STONEHENGE CURSUS



LONG BARROW

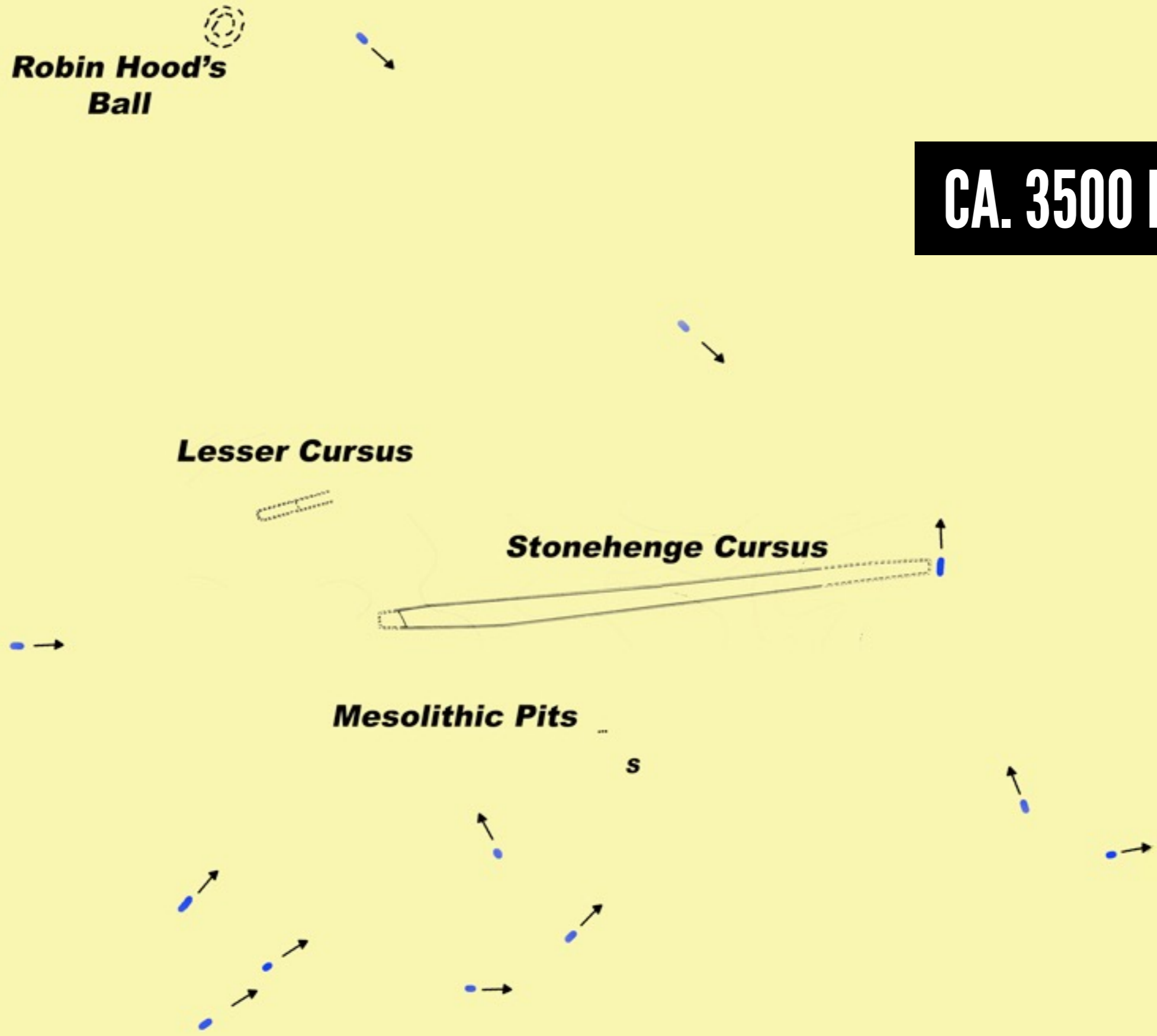
**Robin Hood's
Ball**

CA. 3500 BC

Lesser Cursus

Stonehenge Cursus

Mesolithic Pits ...
s

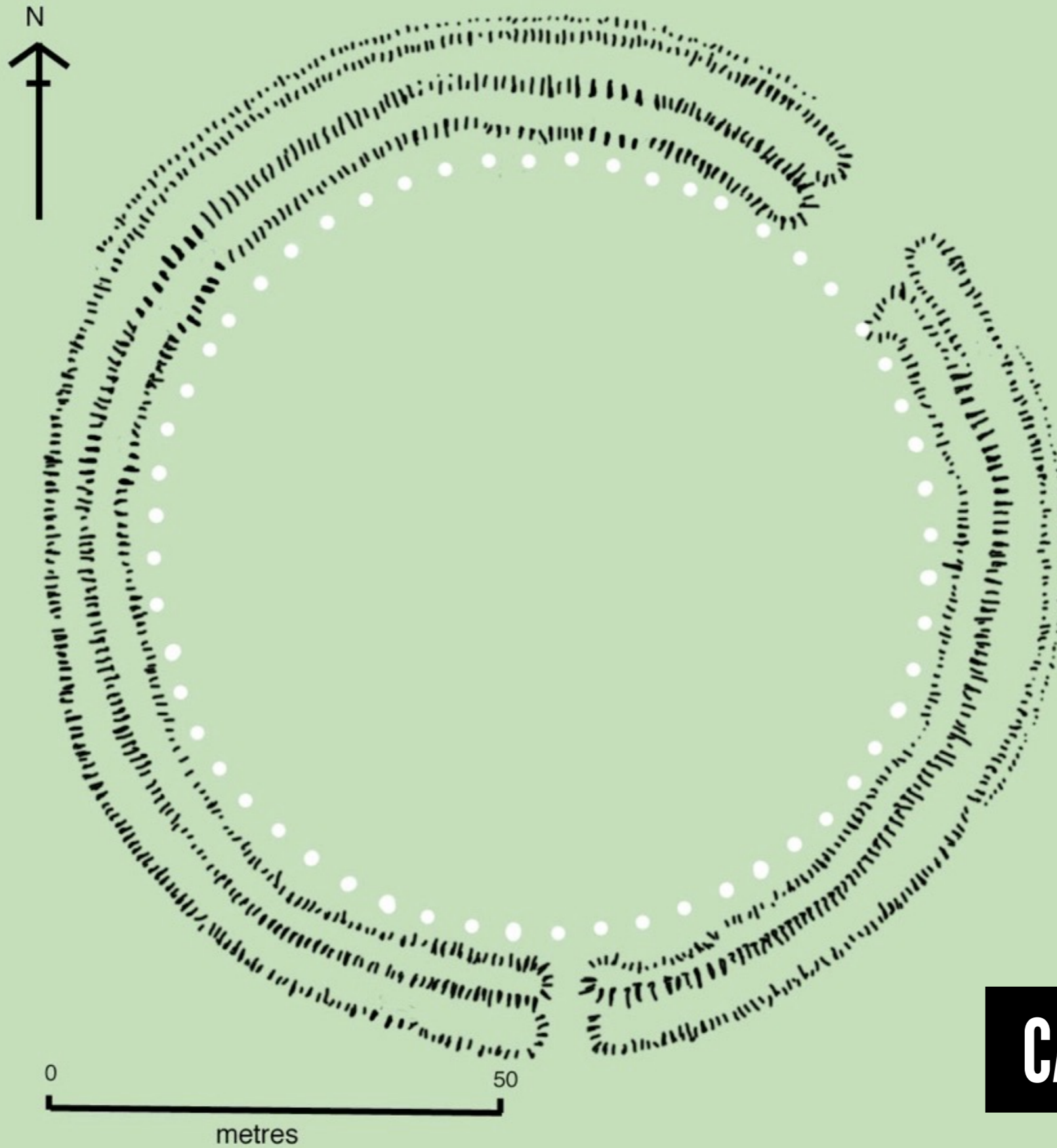


CA. 3500 BC




STONEHENGE CONSTRUCTION

- ① PRE-CONSTRUCTION: ca. 8000-3100 BC
- ② PHASE 1: ca. 3100 BC
- ③ PHASE 2: ca. 3000 BC
- ④ PHASE 3 (I-V): ca. 2600-1600 BC




CA. 3100 BC



JOHN AUBREY

1626 – 1697

AUBREY HOLES



AUBREY HOLES



A wide, grassy field with a line of trees in the background under a blue sky. The field is covered in green grass, and there are some small bushes and trees scattered throughout. In the distance, a line of trees with some autumn-colored leaves is visible against a clear blue sky. A small house is partially visible behind the trees in the background.

DURRINGTON WALLS

CA. 2800 BC

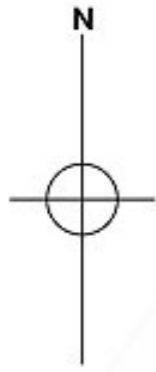
STONEHENGE CONSTRUCTION

- ① PRE-CONSTRUCTION: ca. 8000-3100 BC
- ② PHASE 1: ca. 3100 BC
- ③ PHASE 2: ca. 3000 BC
- ④ PHASE 3 (I-V): ca. 2600-1600 BC



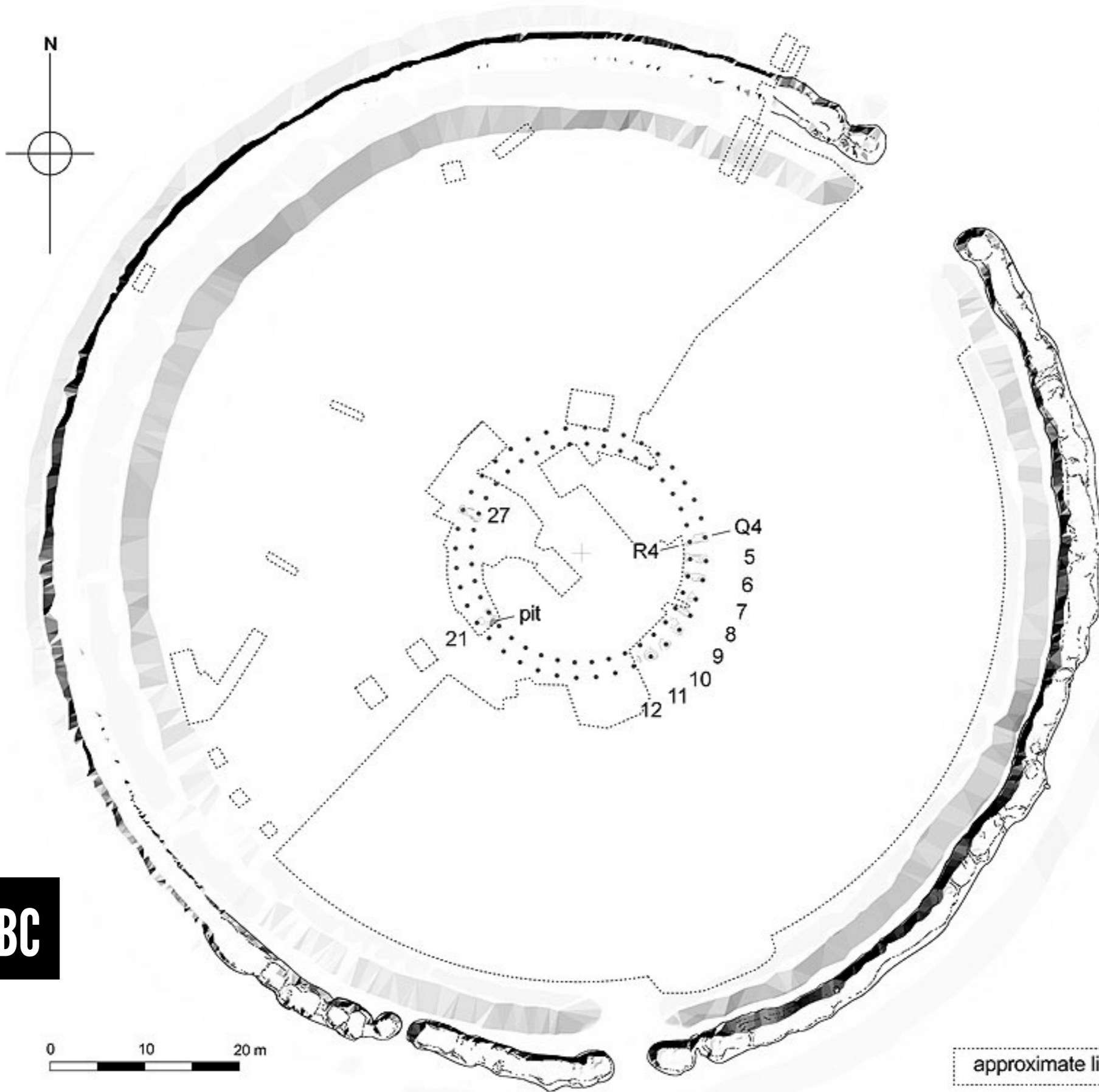
STONEHENGE CONSTRUCTION

- ① PRE-CONSTRUCTION: ca. 8000-3100 BC
- ② PHASE 1: ca. 3100 BC
- ③ PHASE 2: ca. 3000 BC
- ④ PHASE 3 (1-5): ca. 2600-1600 BC



●
Heelstone

1



CA. 2600 BC

0 10 20 m


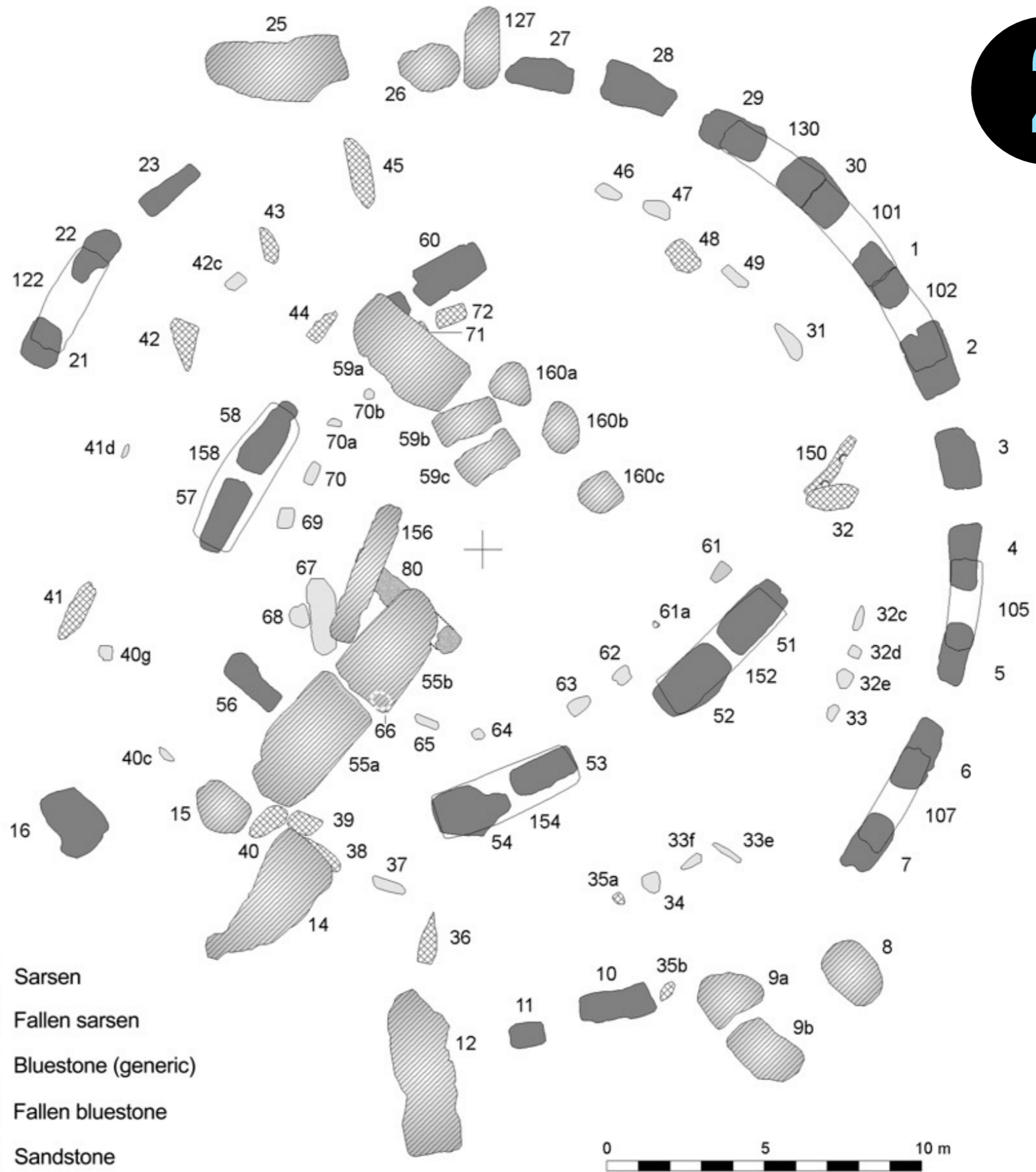
approximate limit of excavation





CA. 2600 -2400 BC


- Sarsen
- Fallen sarsen
- Bluestone (generic)
- Fallen bluestone
- Sandstone



MARLBOROUGH DOWNS







TONGUE & GROOVE








TRILITHON

THE WINDMILL

W02 ICD

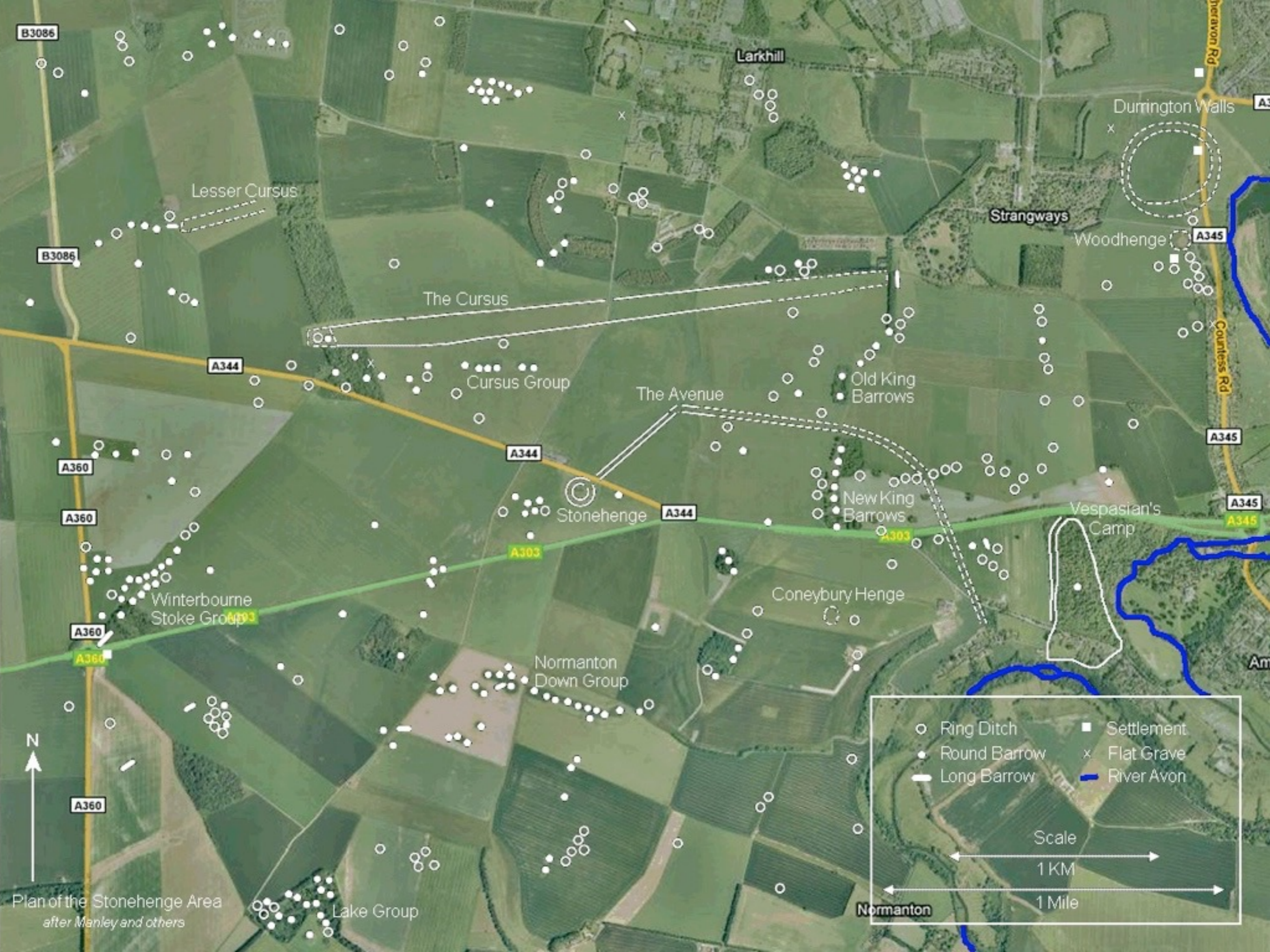
W.M. J. HALE W.C. HOPKINS

1871





WOODHENGE



B3086

Larkhill

Durrington Walls

Lesser Cursus

Strangways

Woodhenge

B3086

The Cursus

A344

Cursus Group

Old King Barrows

A360

The Avenue

A344

Stonehenge

New King Barrows

Vespasian's Camp

A360

Winterbourne Stoke Group

A360

A303

A303

Coneybury Henge

Normanton Down Group

N

A360

- Ring Ditch
- Round Barrow
- Long Barrow
- Settlement
- × Flat Grave
- River Avon

Scale

1 KM

1 Mile

Normanton

Plan of the Stonehenge Area
after Manley and others

Lake Group

LAND OF THE LIVING





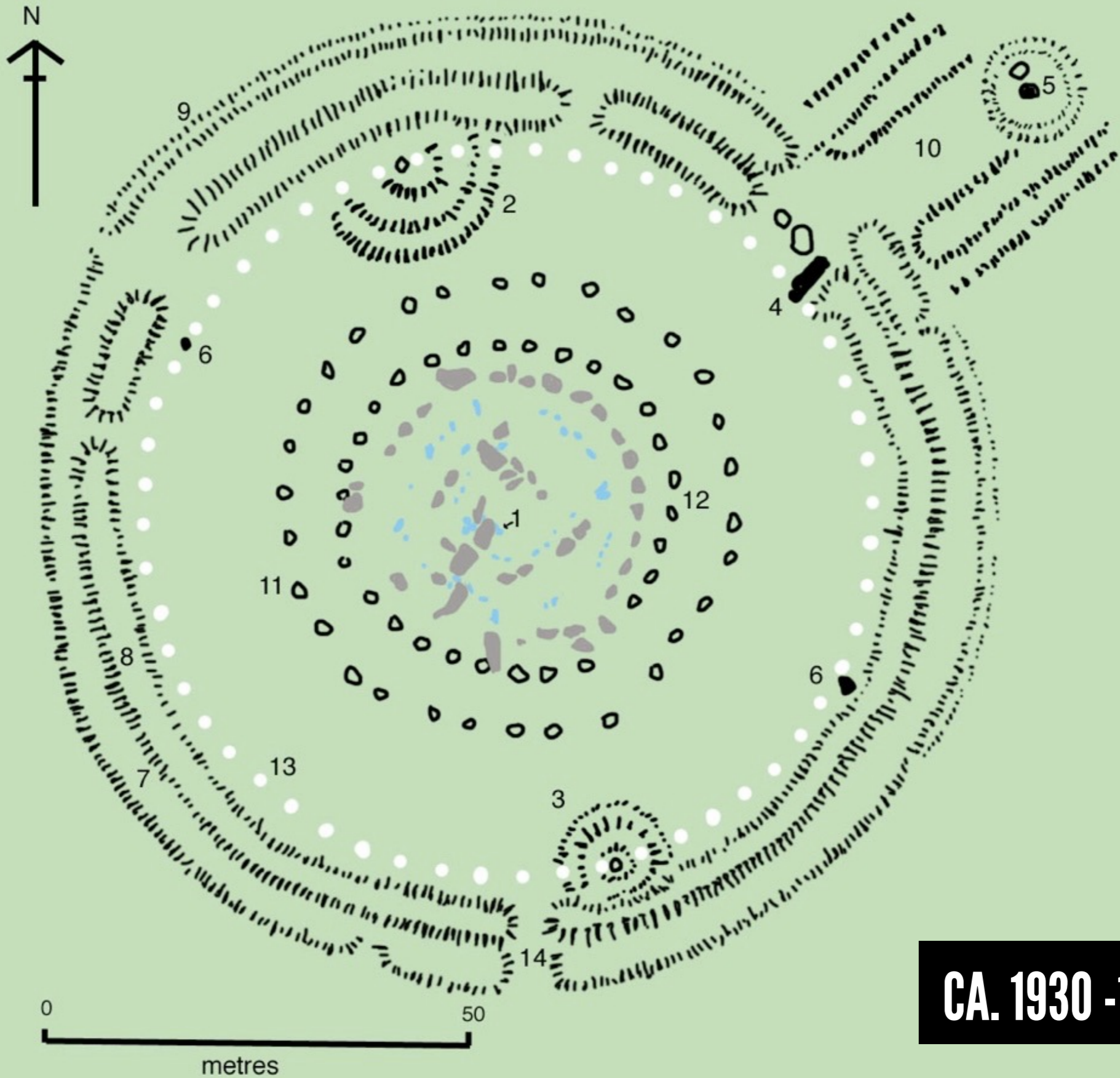
LAND OF THE DEAD

3/4

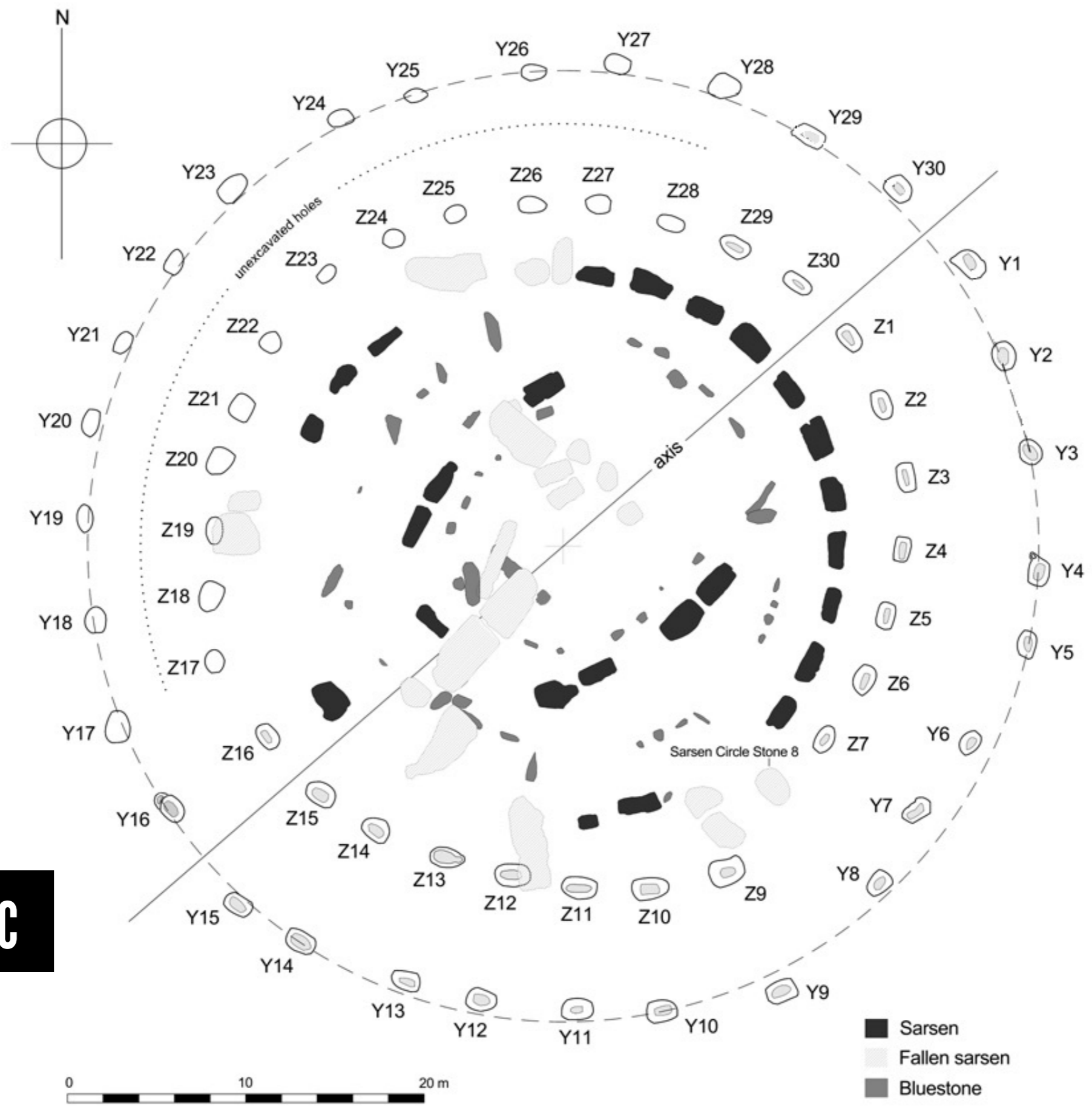
CA. 2400 -1930 BC



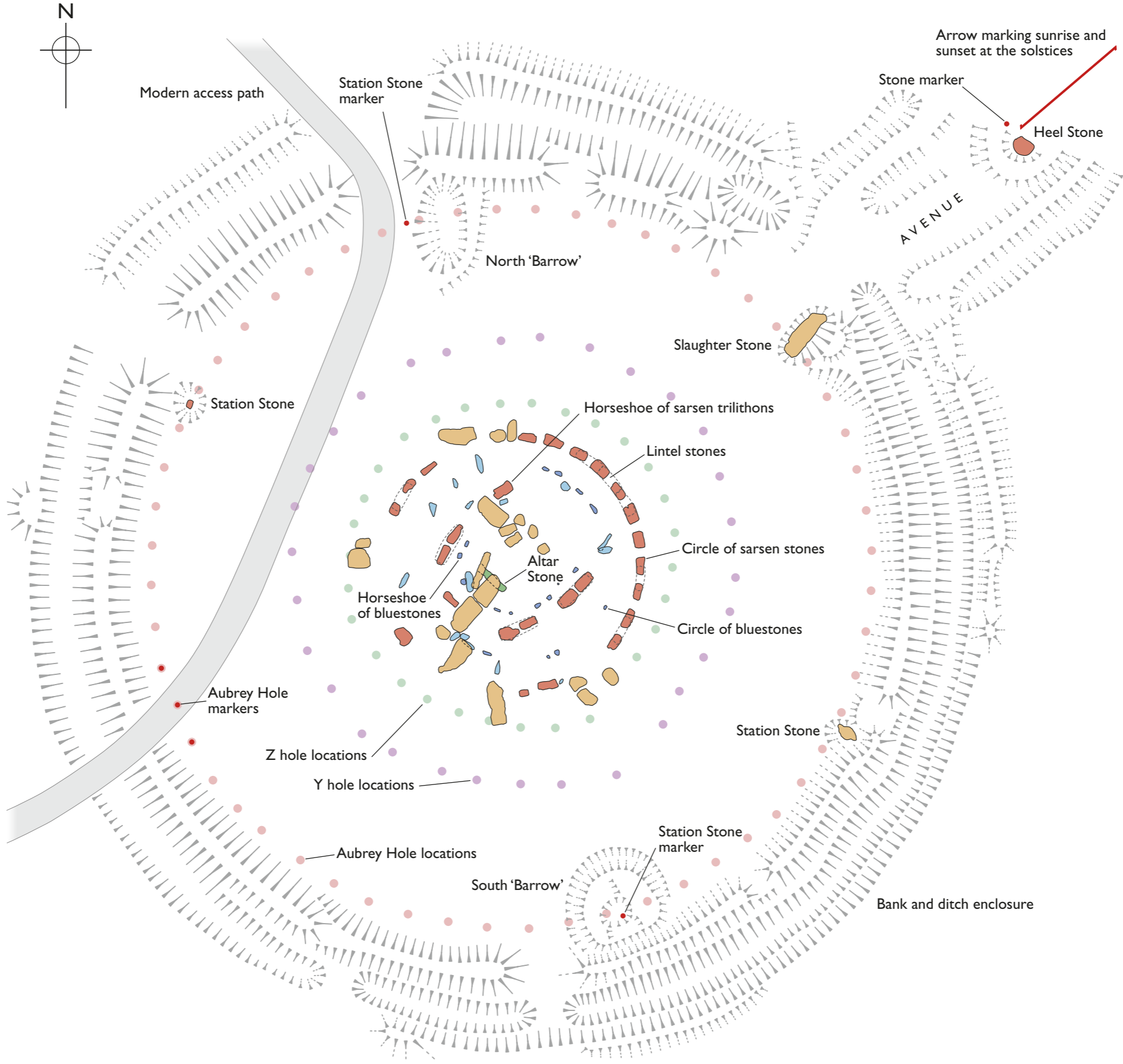
5



CA. 1930 - 1600 BC



CA. 1600 BC



POST

1600 BC

BRONZE AGE



ca. 1200-400 BC

ROMAN BRITAIN

ca. 43-410 AD



WHAT IS

STONEHENGE







ASTRONOMICAL

SUMMER SOLSTICE





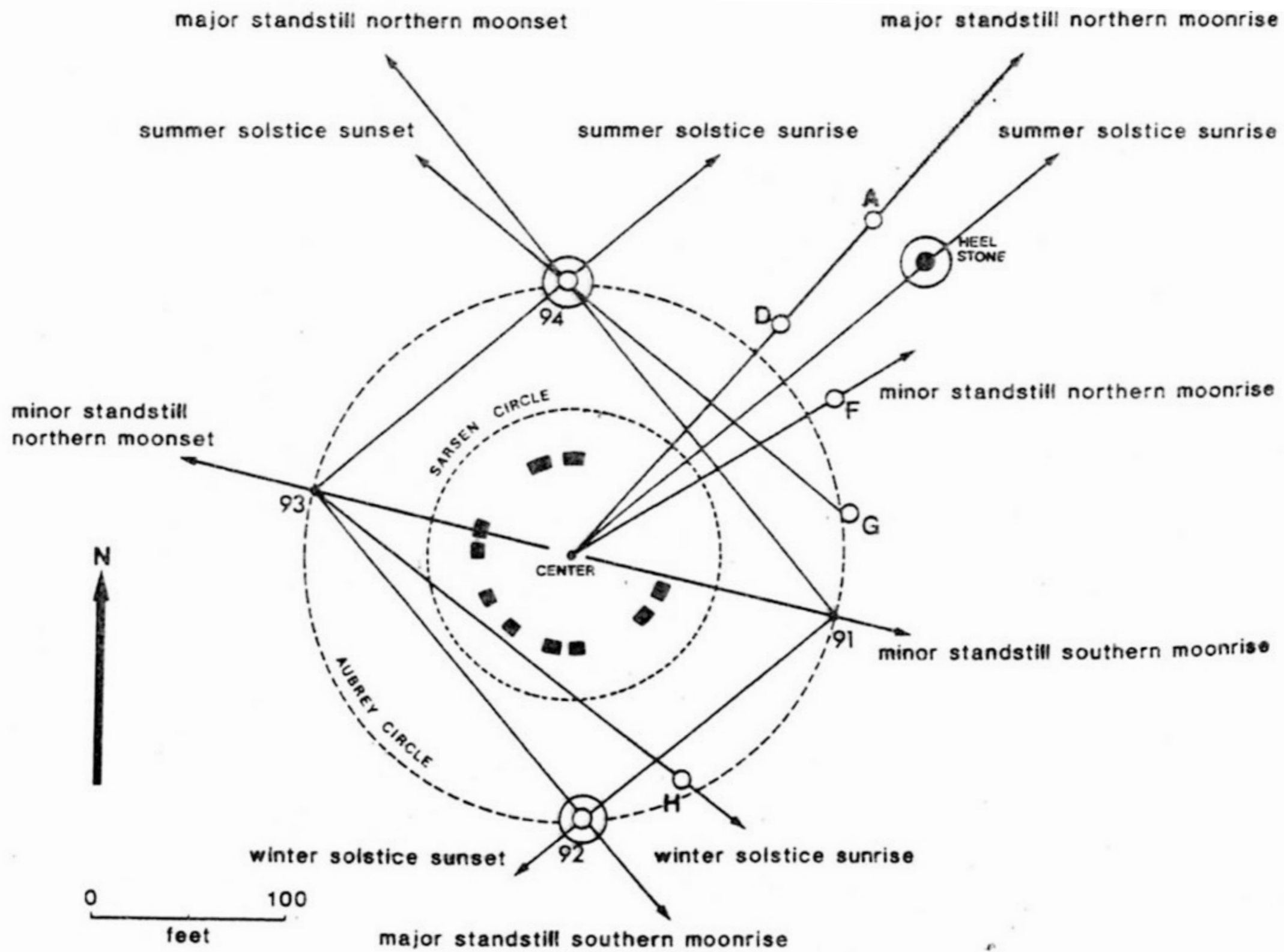




WINTER SOLSTICE







STONEHENGE HAD


SEASONAL

IMPORTANCE

PLACE OF

PILGRIMAGE





AMESBURY ARCHER

LAND OF THE LIVING





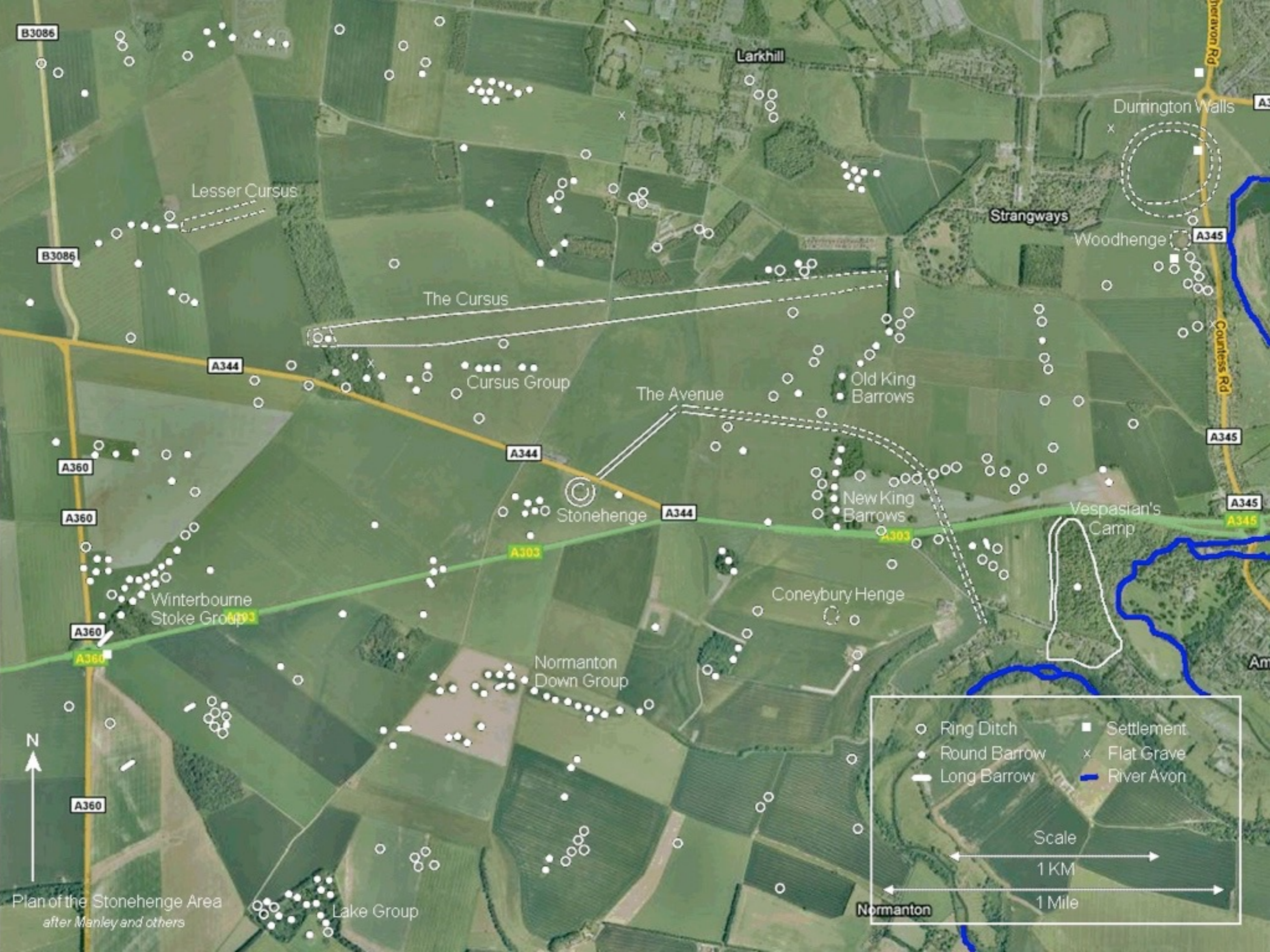
LAND OF THE DEAD

A photograph of the Stonehenge monument in a green field under a blue sky with wispy clouds. The monument is composed of large, grey, rectangular stones arranged in a circular pattern. The sky is a vibrant blue with soft, white clouds. The ground is a lush green field.

SOURCE OF

UNIFICATION

STONEHENGE IN A
RITUAL
LANDSCAPE



B3086

Larkhill

Durrington Walls

Lesser Cursus

Strangways

Woodhenge

The Cursus

Cursus Group

The Avenue

Old King Barrows

A344

A344

A344

Stonehenge

New King Barrows

Vespasian's Camp

A360

A360

A360

A360

Winterbourne Stoke Group

Coneybury Henge

Normanton Down Group

N

- Ring Ditch
- Round Barrow
- Long Barrow
- Settlement
- × Flat Grave
- River Avon

Scale

1 KM

1 Mile

Normanton

Plan of the Stonehenge Area
after Manley and others

Lake Group

THE END